

SCALE BAR
 0 60 120 180 240 300 m
 1:5,000 (A3)



- KEY**
- The Scheme (illustrative)
 - Order Limits
 - Noise Monitoring Location

Mapping reproduced by permission of Ordnance Survey on behalf of HMSO.
 © Crown copyright and database rights 2017. All rights reserved.
 Ordnance Survey licence number 100023395
 Contains OS data © Crown copyright and database rights 2017.

REVISION	DRAWN	CHECKED	APPROVED	DATE



PROJECT TITLE
 Lake Lothing
THIRD CROSSING

DRAWING TITLE
 Noise Monitoring Locations
 Regulation 5(2)(a)
 Figure 13.1

DRAWING STATUS
 For DCO Submission

DRAWN	CHECKED	APPROVED	AUTHORISED	SUITABILITY
IW	HR	HR	JB	S4

SCALE @ A3 SIZE	DATE	REVISION
1:5,000	18/06/2018	P00

DRAWING NUMBER				
Project	Originator	Volume	Location	Type
1069948-WSP-ENV-LL-SK-LA-0001				



- KEY**
- The Scheme (illustrative)
 - Order Limits
 - Noise Study Area
 - Defra Noise Important Area (NIA)

Mapping reproduced by permission of Ordnance Survey on behalf of HMSO.
© Crown copyright and database rights 2017. All rights reserved.
Ordnance Survey licence number 100023395
Contains OS data © Crown copyright and database rights 2017.

REVISION	DRAWN	CHECKED	APPROVED	DATE



PROJECT TITLE

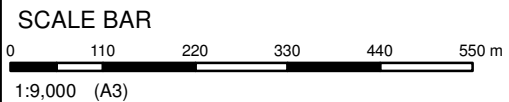
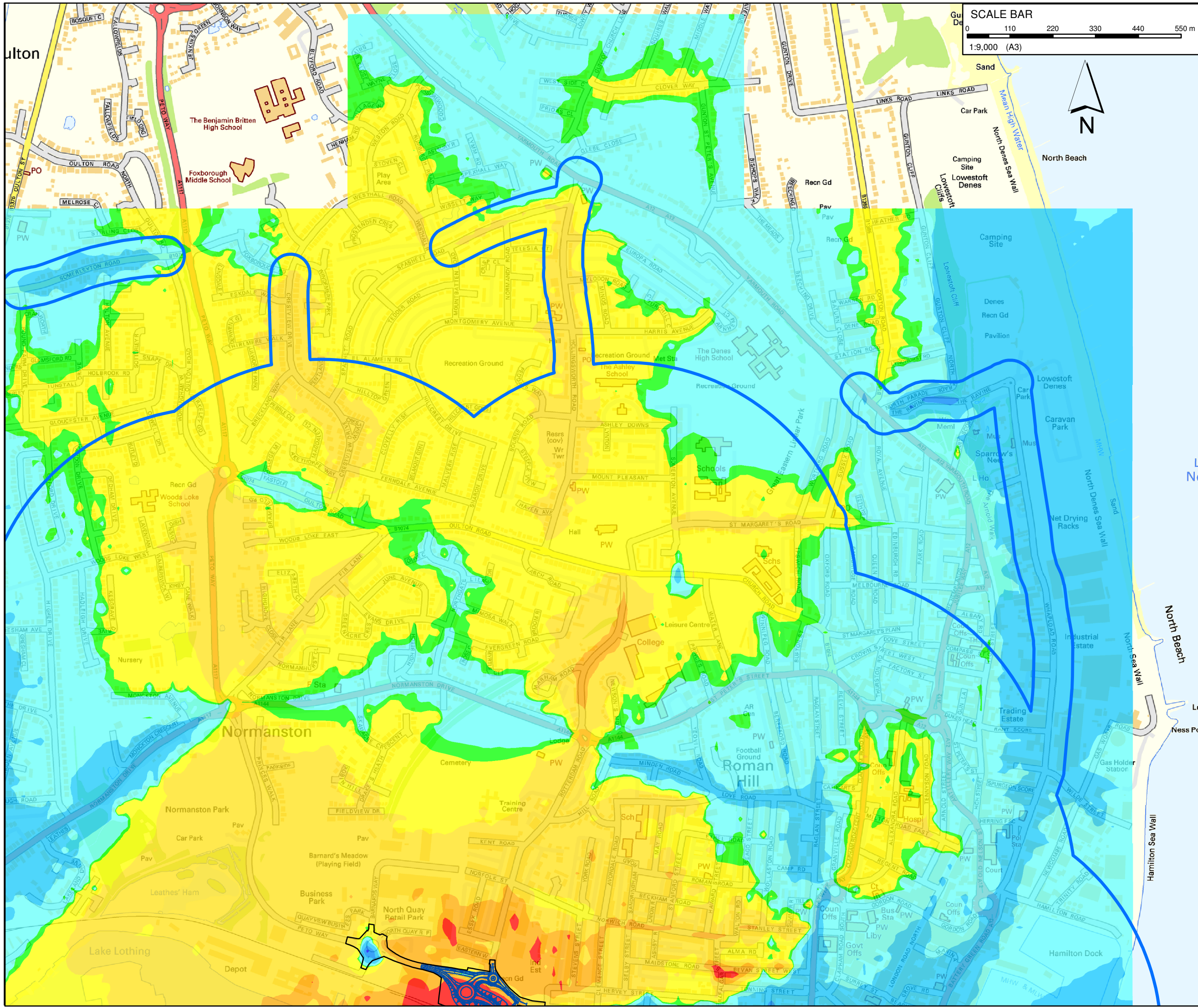

DRAWING TITLE
 Noise Study Area
 Regulation 5(2)(a)
 Figure 13.2

DRAWING STATUS
 For DCO Submission

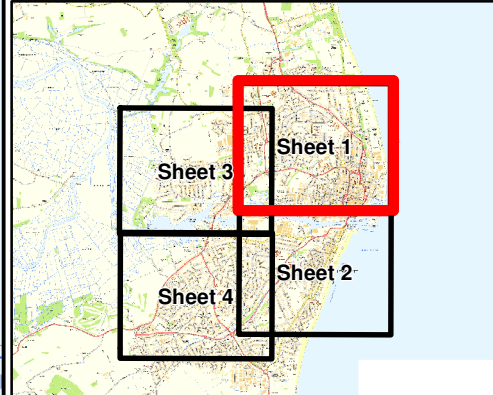
DRAWN	CHECKED	APPROVED	AUTHORISED	SUITABILITY
IW	WN	HR	JB	S4

SCALE @ A3 SIZE	DATE	REVISION
1:20,000	18/06/2018	P00

DRAWING NUMBER			
Project	Originator	Volume	
1069948-WSP-ENV-LL-SK-LA-0002			
Location	Type	Role	Number



- KEY**
- The Scheme (illustrative)
 - Order Limits
 - Noise Study Area
- Noise Level Change**
- LA10, 18hr, dB**
- Major -5.0
 - Moderate -3.0 - -4.9
 - Minor -1.0 - -2.9
 - Negligible -0.1 - -0.9
 - No change
 - Negligible +0.1 - 0.9
 - Minor +1.0 - 2.9
 - Moderate +3.0 - 4.9
 - Major +5.0



Mapping reproduced by permission of Ordnance Survey on behalf of HMSO.
 © Crown copyright and database rights 2017. All rights reserved.
 Ordnance Survey licence number 100023395
 Contains OS data © Crown copyright and database rights 2017.

REVISION	DRAWN	CHECKED	APPROVED	DATE



PROJECT TITLE
 Lake Lothing
THIRD CROSSING

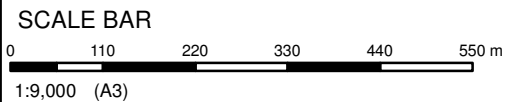
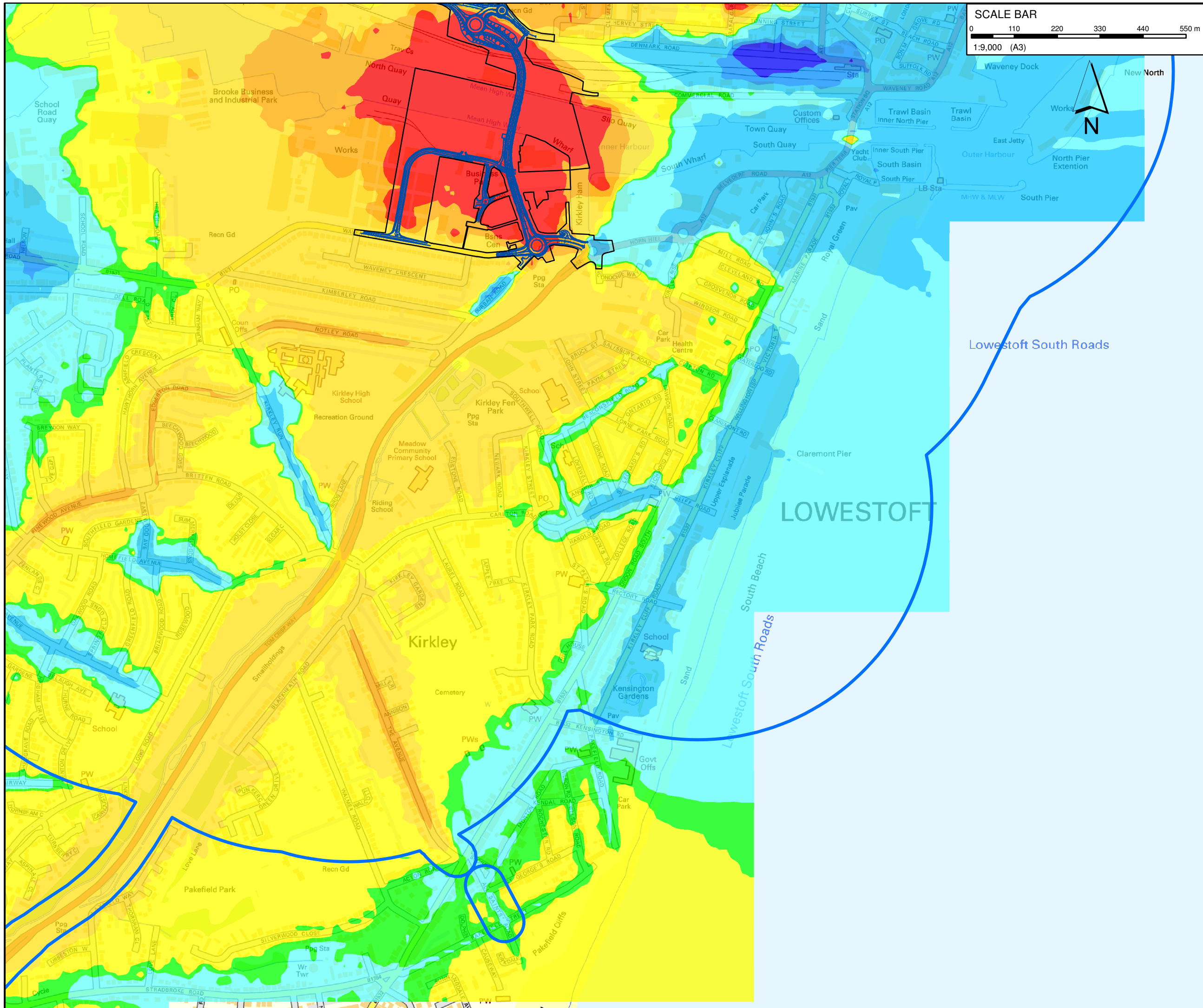
DRAWING TITLE
 Short Term Noise Change Contours
 2022 DM vs 2022 DS
 Regulation 5(2)(a)
 Figure 13.3 (Sheet 1 - 4)

DRAWING STATUS
 For DCO Submission

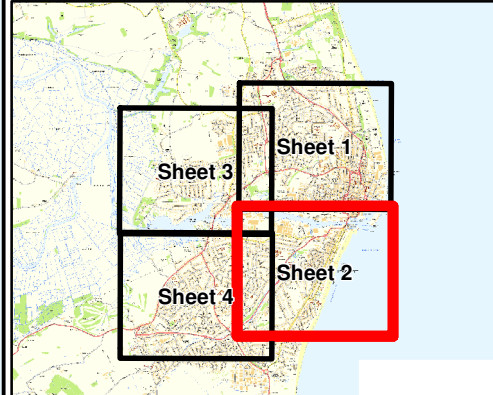
DRAWN	CHECKED	APPROVED	AUTHORISED	SUITABILITY
IW	WN	HR	JB	S4

SCALE @ A3 SIZE	DATE	REVISION
1:9,000	18/06/2018	P00

DRAWING NUMBER		Project	Originator	Volume
1069948-WSP-ENV-LL-SK-LA-0003				
Location	Type	Role	Number	



- KEY**
- The Scheme (illustrative)
 - Order Limits
 - Noise Study Area
- Noise Level Change**
- LA10, 18hr, dB**
- Major -5.0
 - Moderate -3.0 - -4.9
 - Minor -1.0 - -2.9
 - Negligible -0.1 - -0.9
 - No change
 - Negligible +0.1 - 0.9
 - Minor +1.0 - 2.9
 - Moderate +3.0 - 4.9
 - Major +5.0



Mapping reproduced by permission of Ordnance Survey on behalf of HMSO.
 © Crown copyright and database rights 2017. All rights reserved.
 Ordnance Survey licence number 100023395
 Contains OS data © Crown copyright and database rights 2017.

REVISION	DRAWN	CHECKED	APPROVED	DATE
DESCRIPTION				



PROJECT TITLE
 Lake Lothing
THIRD CROSSING

DRAWING TITLE
 Short Term Noise Change Contours
 2022 DM vs 2022 DS
 Regulation 5(2)(a)
 Figure 13.3 (Sheet 2 - 4)

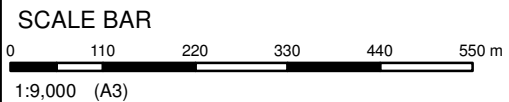
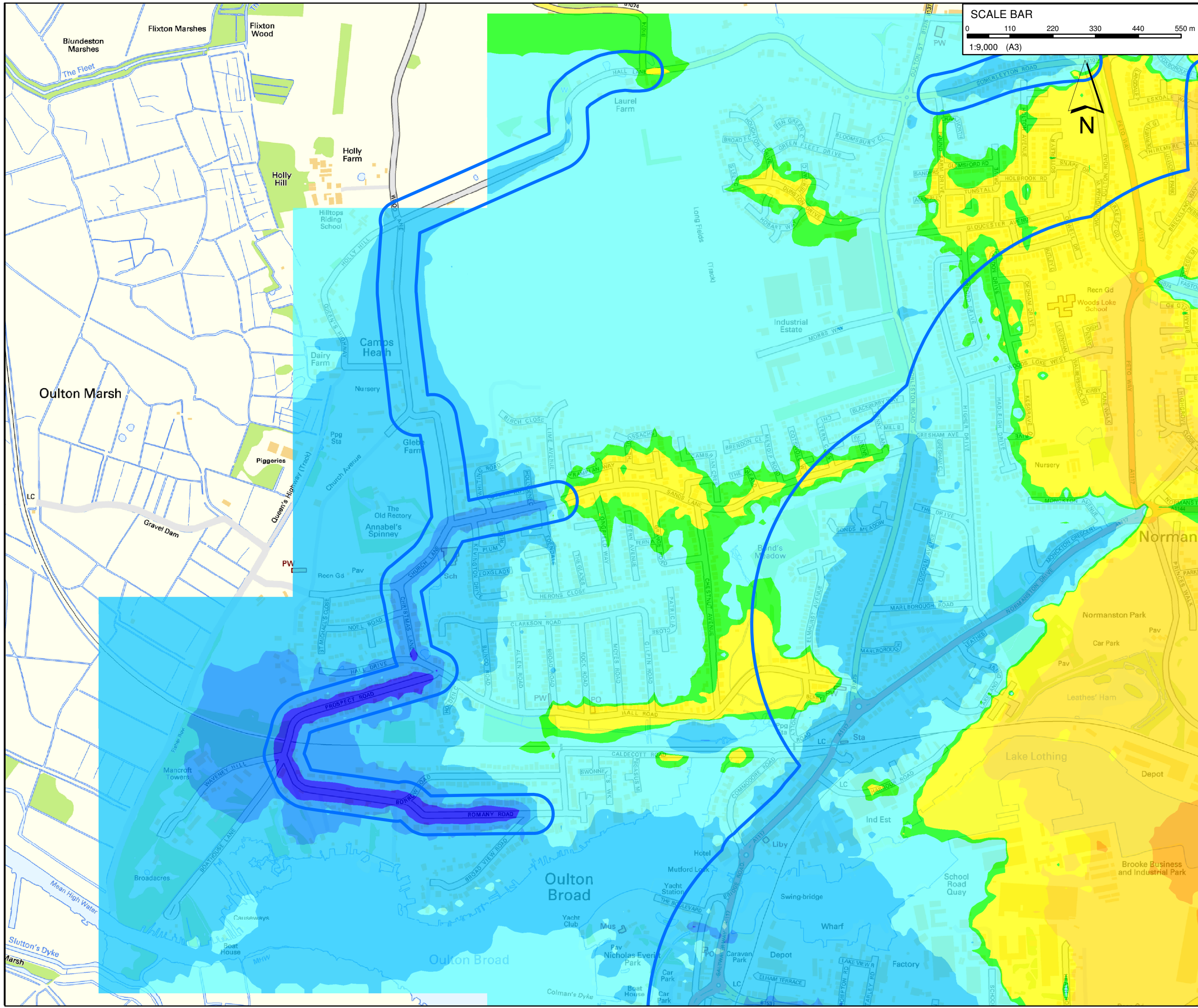
DRAWING STATUS
 For DCO Submission

DRAWN	CHECKED	APPROVED	AUTHORISED	SUITABILITY
IW	WN	HR	JB	S4

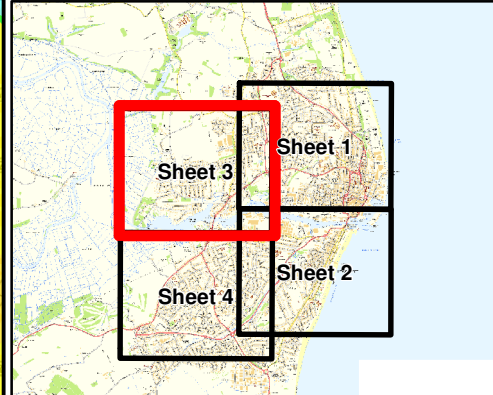
SCALE @ A3 SIZE	DATE	REVISION
1:9,000	18/06/2018	P00

DRAWING NUMBER

Project	Originator	Volume	
1069948-WSP-ENV-LL-SK-LA-0003			
Location	Type	Role	Number



- KEY**
- The Scheme (illustrative)
 - Order Limits
 - Noise Study Area
- Noise Level Change**
- LA10, 18hr, dB**
- Major -5.0
 - Moderate -3.0 - -4.9
 - Minor -1.0 - -2.9
 - Negligible -0.1 - -0.9
 - No change
 - Negligible +0.1 - 0.9
 - Minor +1.0 - 2.9
 - Moderate +3.0 - 4.9
 - Major +5.0



Mapping reproduced by permission of Ordnance Survey on behalf of HMSO.
 © Crown copyright and database rights 2017. All rights reserved.
 Ordnance Survey licence number 100023395
 Contains OS data © Crown copyright and database rights 2017.

REVISION	DRAWN	CHECKED	APPROVED	DATE



PROJECT TITLE
 Lake Lothing
THIRD CROSSING

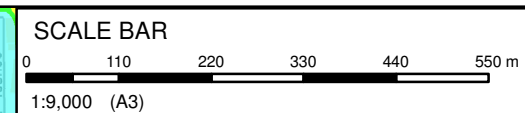
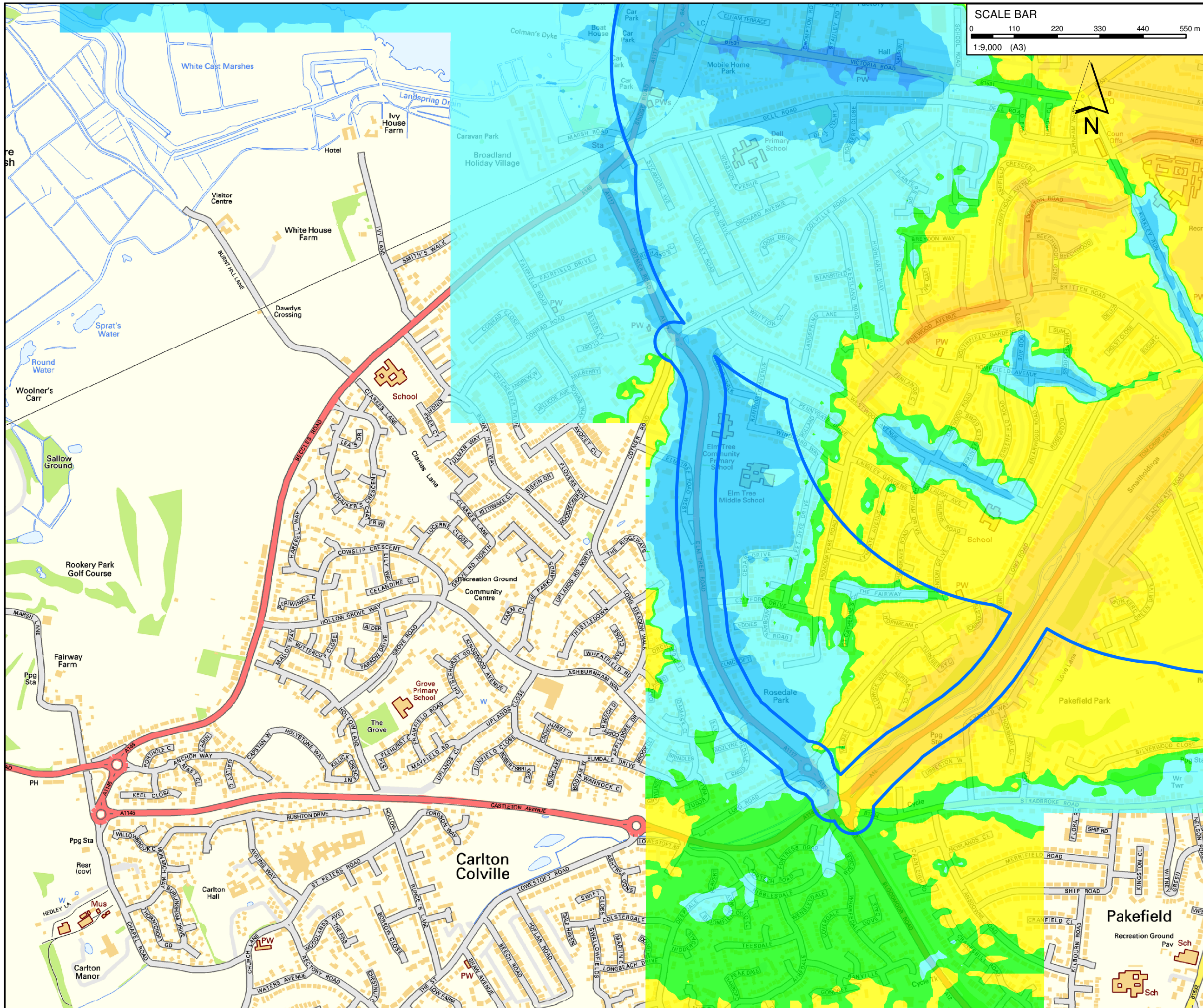
DRAWING TITLE
 Short Term Noise Change Contours
 2022 DM vs 2022 DS
 Regulation 5(2)(a)
 Figure 13.3 (Sheet 3 - 4)

DRAWING STATUS
 For DCO Submission

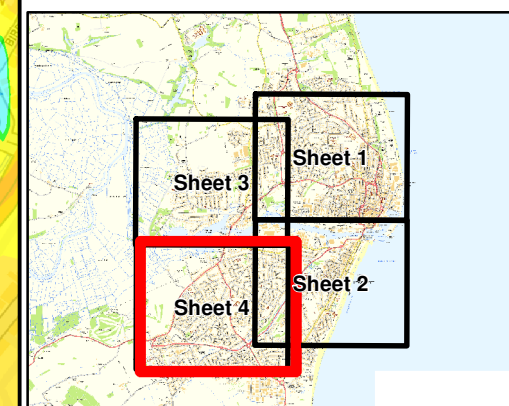
DRAWN	CHECKED	APPROVED	AUTHORISED	SUITABILITY
IW	WN	HR	JB	S4

SCALE @ A3 SIZE	DATE	REVISION
1:9,000	18/06/2018	P00

DRAWING NUMBER			
Project	Originator	Volume	
1069948-WSP-ENV-LL-SK-LA-0003			
Location	Type	Role	Number



- KEY**
- The Scheme (illustrative)
 - Order Limits
 - Noise Study Area
 - Noise Level Change**
 - LA10, 18hr, dB**
 - Major -5.0
 - Moderate -3.0 - -4.9
 - Minor -1.0 - -2.9
 - Negligible -0.1 - -0.9
 - No change
 - Negligible +0.1 - 0.9
 - Minor +1.0 - 2.9
 - Moderate +3.0 - 4.9
 - Major +5.0



Mapping reproduced by permission of Ordnance Survey on behalf of HMSO.
 © Crown copyright and database rights 2017. All rights reserved.
 Ordnance Survey licence number 100023395
 Contains OS data © Crown copyright and database rights 2017.

REVISION	DRAWN	CHECKED	APPROVED	DATE



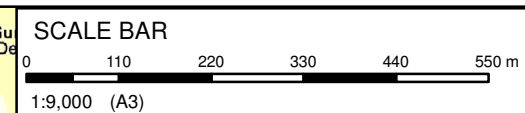
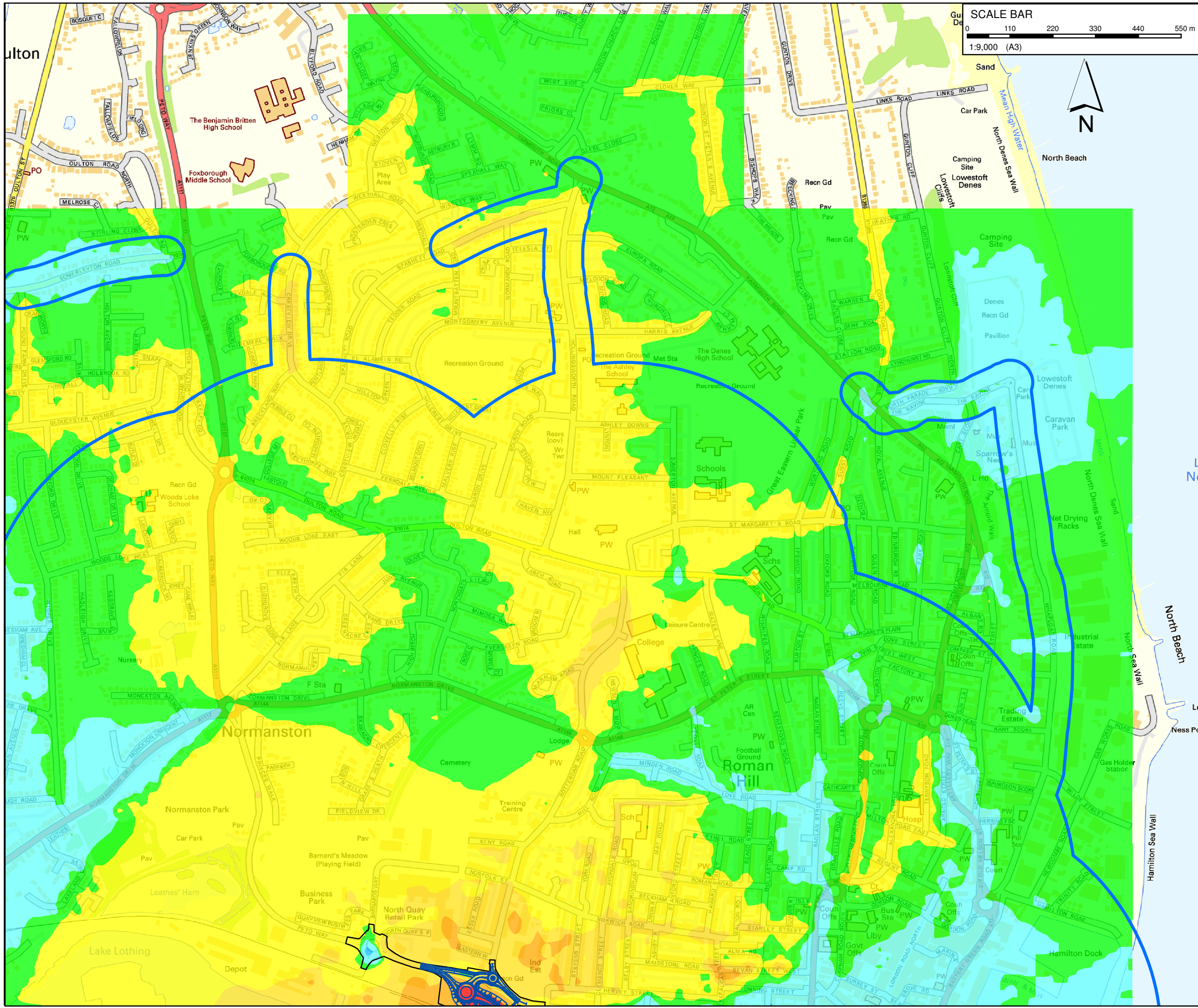
PROJECT TITLE
 Lake Lothing
THIRD CROSSING

DRAWING TITLE
 Short Term Noise Change Contours
 2022 DM vs 2022 DS
 Regulation 5(2)(a)
 Figure 13.3 (Sheet 4 - 4)

DRAWING STATUS
 For DCO Submission

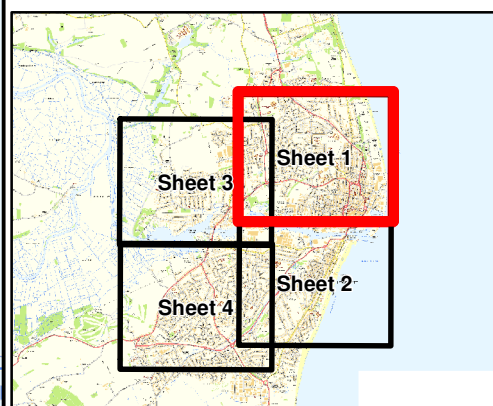
DRAWN	CHECKED	APPROVED	AUTHORISED	SUITABILITY
IW	WN	HR	JB	S4
SCALE @ A3 SIZE		DATE	REVISION	
1:9,000		18/06/2018	P00	

DRAWING NUMBER				
Project	Originator	Volume		
1069948-WSP-ENV-LL-SK-LA-0003				
Location	Type	Role	Number	



KEY

- The Scheme (illustrative)
- Order Limits
- Noise Study Area
- Noise Level Change**
- LA10, 18hr, dB**
- Major -10.0
- Moderate -5.0 - -9.9
- Minor -3.0 - -4.9
- Negligible -0.1 - -2.9
- No change
- Negligible +0.1 - 2.9
- Minor +3.0 - 4.9
- Moderate +5.0 - 9.9
- Major +10.0



Mapping reproduced by permission of Ordnance Survey on behalf of HMSO.
 © Crown copyright and database rights 2017. All rights reserved.
 Ordnance Survey licence number 100023395
 Contains OS data © Crown copyright and database rights 2017.

REVISION	DRAWN	CHECKED	APPROVED	DATE

Suffolk
 County Council

PROJECT TITLE

 Lake Lothing
THIRD CROSSING

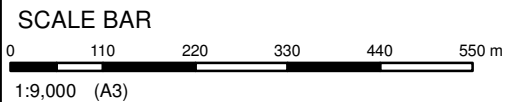
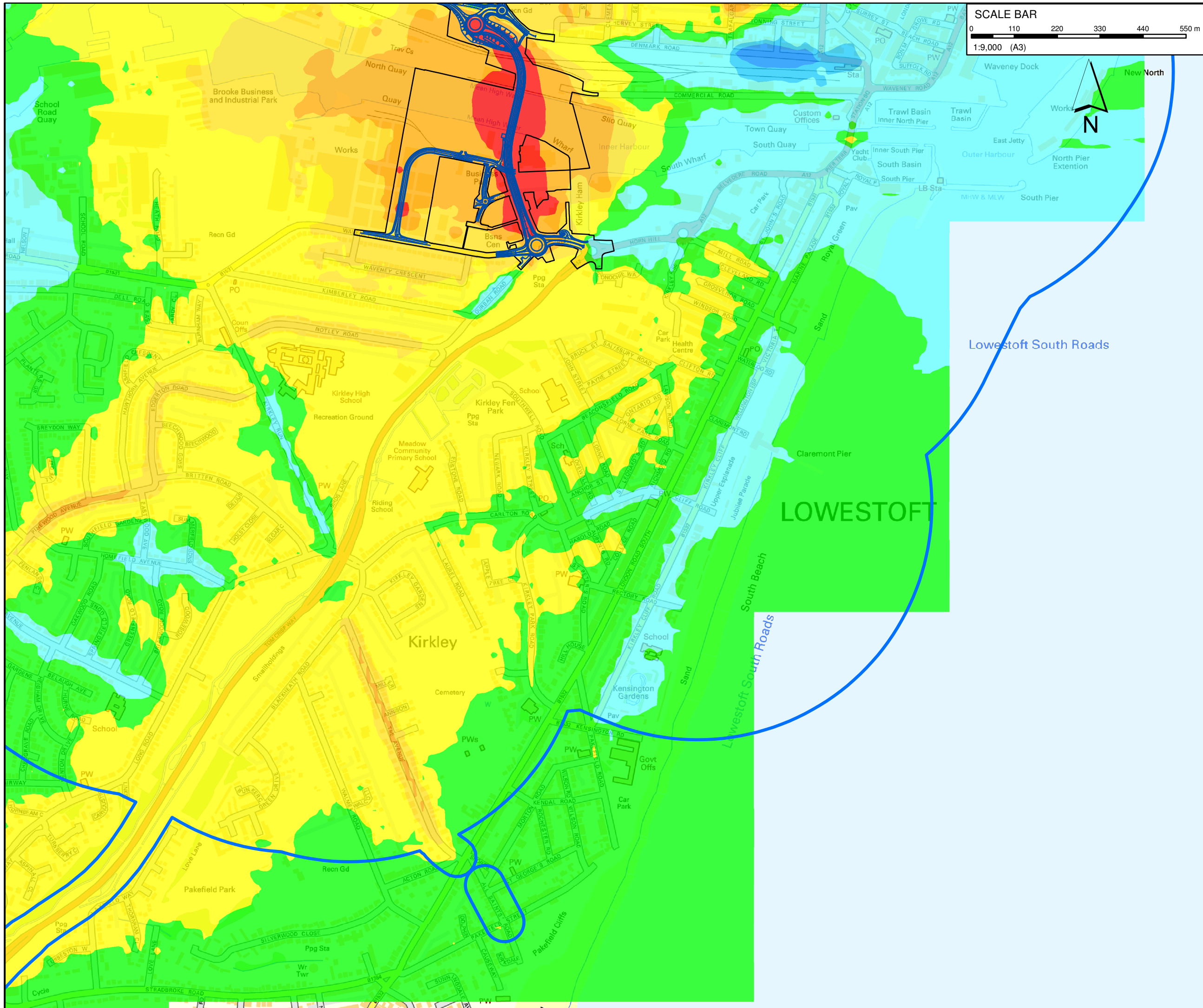
DRAWING TITLE
 Long Term Noise Change Contours
 2022 DM vs 2037 DS
 Regulation 5(2)(a)
 Figure 13.4 (Sheet 1 - 4)

DRAWING STATUS
 For DCO Submission

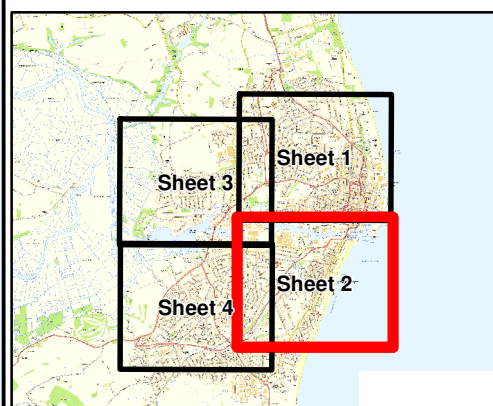
DRAWN	CHECKED	APPROVED	AUTHORISED	SUITABILITY
IW	WN	HR	JB	S4

SCALE @ A3 SIZE	DATE	REVISION
1:9,000	11/05/2018	P00

DRAWING NUMBER			
Project	Originator	Volume	
1069948-WSP-ENV-LL-SK-LA-0004			
Location	Type	Role	Number



- KEY**
- The Scheme (illustrative)
 - Order Limits
 - Noise Study Area
- Noise Level Change**
LA10, 18hr, dB
- Major -10.0
 - Moderate -5.0 - -9.9
 - Minor -3.0 - -4.9
 - Negligible -0.1 - -2.9
 - No change
 - Negligible +0.1 - 2.9
 - Minor +3.0 - 4.9
 - Moderate +5.0 - 9.9
 - Major +10.0



Mapping reproduced by permission of Ordnance Survey on behalf of HMSO.
 © Crown copyright and database rights 2017. All rights reserved.
 Ordnance Survey licence number 100023395
 Contains OS data © Crown copyright and database rights 2017.

REVISION	DRAWN	CHECKED	APPROVED	DATE



PROJECT TITLE
 Lake Lothing
THIRD CROSSING

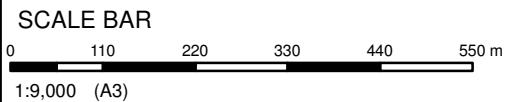
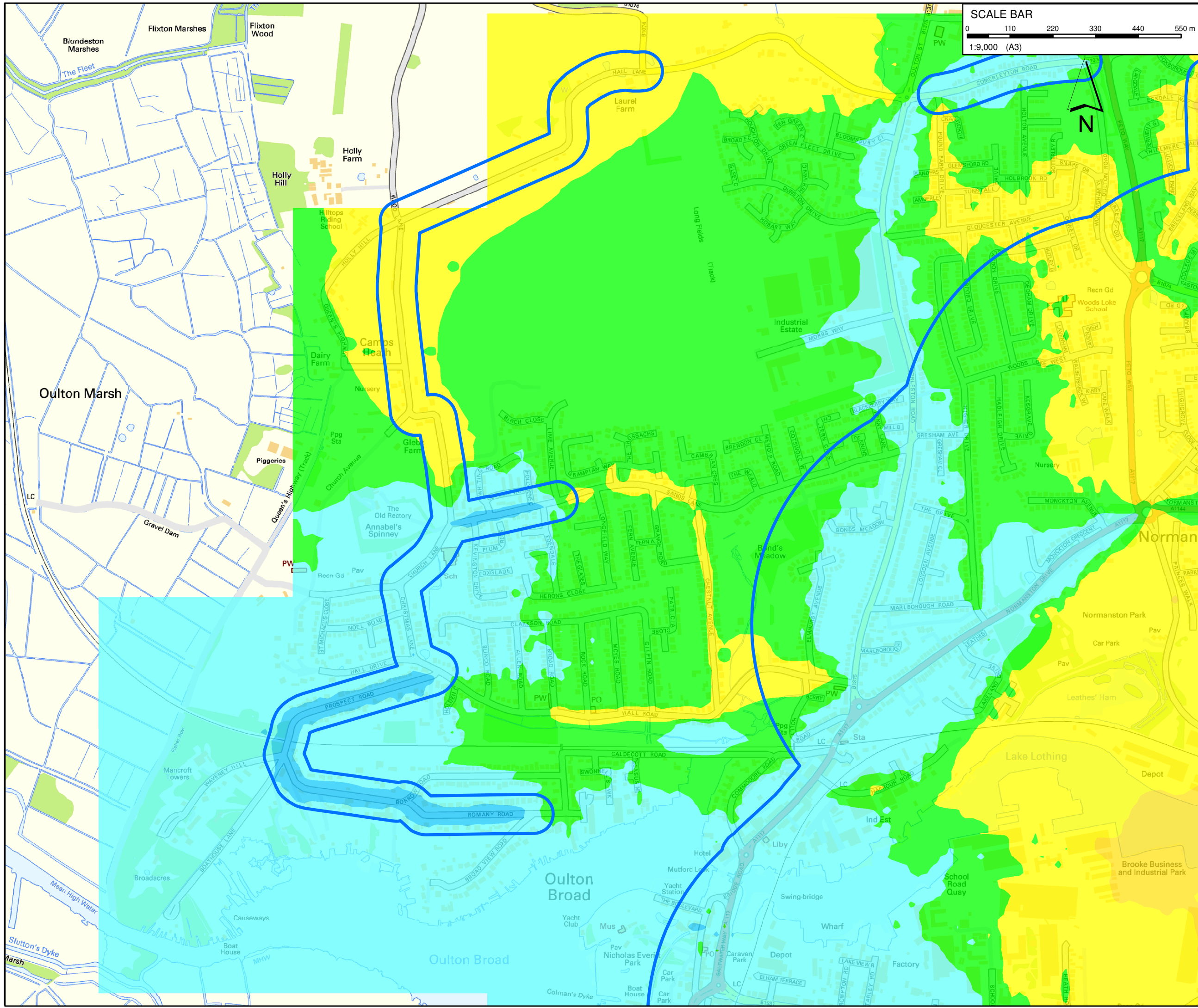
DRAWING TITLE
 Long Term Noise Change Contours
 2022 DM vs 2037 DS
 Regulation 5(2)(a)
 Figure 13.4 (Sheet 2 - 4)

DRAWING STATUS
 For DCO Submission

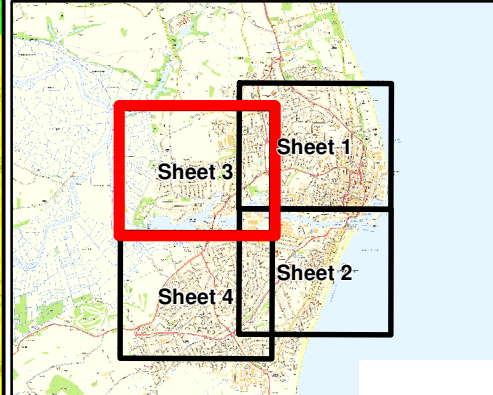
DRAWN	CHECKED	APPROVED	AUTHORISED	SUITABILITY
IW	WN	HR	JB	S4

SCALE @ A3 SIZE	DATE	REVISION
1:9,000	11/05/2018	P00

DRAWING NUMBER				
Project	Originator	Volume	Location	Number
1069948-WSP-ENV-LL-SK-LA-0004				




- KEY**
- The Scheme (illustrative)
 - Order Limits
 - Noise Study Area
- Noise Level Change**
LA10, 18hr, dB
- Major -10.0
 - Moderate -5.0 - -9.9
 - Minor -3.0 - -4.9
 - Negligible -0.1 - -2.9
 - No change
 - Negligible +0.1 - 2.9
 - Minor +3.0 - 4.9
 - Moderate +5.0 - 9.9
 - Major +10.0



Mapping reproduced by permission of Ordnance Survey on behalf of HMSO.
 © Crown copyright and database rights 2017. All rights reserved.
 Ordnance Survey licence number 100023395
 Contains OS data © Crown copyright and database rights 2017.

REVISION	DRAWN	CHECKED	APPROVED	DATE



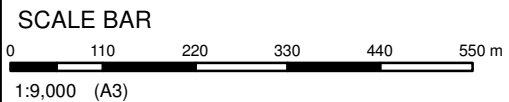
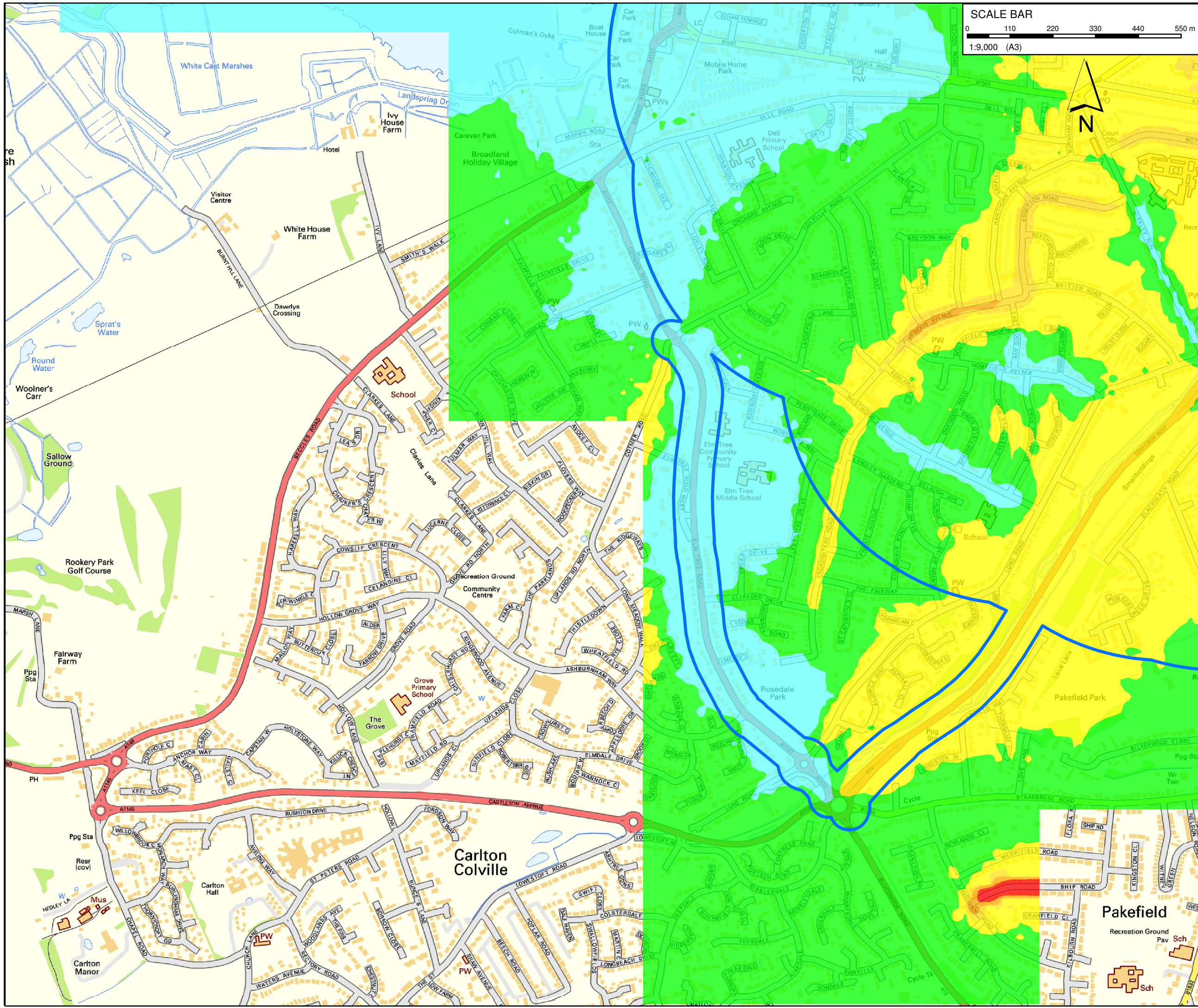
PROJECT TITLE
 Lake Lothing
THIRD CROSSING

DRAWING TITLE
 Long Term Noise Change Contours
 2022 DM vs 2037 DS
 Regulation 5(2)(a)
 Figure 13.4 (Sheet 3 - 4)

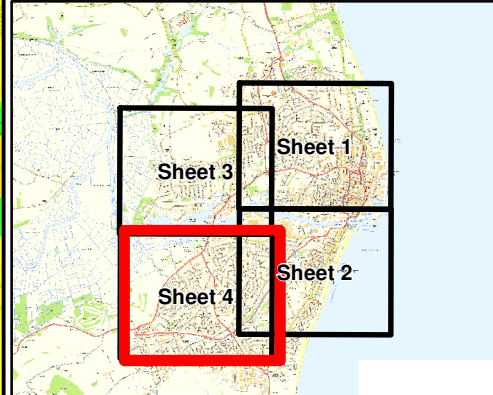
DRAWING STATUS
 For DCO Submission

DRAWN	CHECKED	APPROVED	AUTHORISED	SUITABILITY
IW	WN	HR	JB	S4
SCALE @ A3 SIZE		DATE	REVISION	
1:9,000		11/05/2018	P00	

DRAWING NUMBER				
Project	Originator	Volume		
1069948-WSP-ENV-LL-SK-LA-0004				
Location	Type	Role	Number	



- KEY**
- The Scheme (illustrative)
 - Order Limits
 - Noise Study Area
 - Noise Level Change**
 - LA10, 18hr, dB**
 - Major -10.0
 - Moderate -5.0 - -9.9
 - Minor -3.0 - -4.9
 - Negligible -0.1 - -2.9
 - No change
 - Negligible +0.1 - 2.9
 - Minor +3.0 - 4.9
 - Moderate +5.0 - 9.9
 - Major +10.0



Mapping reproduced by permission of Ordnance Survey on behalf of HMSO.
 © Crown copyright and database rights 2017. All rights reserved.
 Ordnance Survey licence number 100023395
 Contains OS data © Crown copyright and database rights 2017.

REVISION	DRAWN	CHECKED	APPROVED	DATE



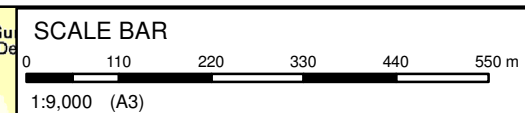
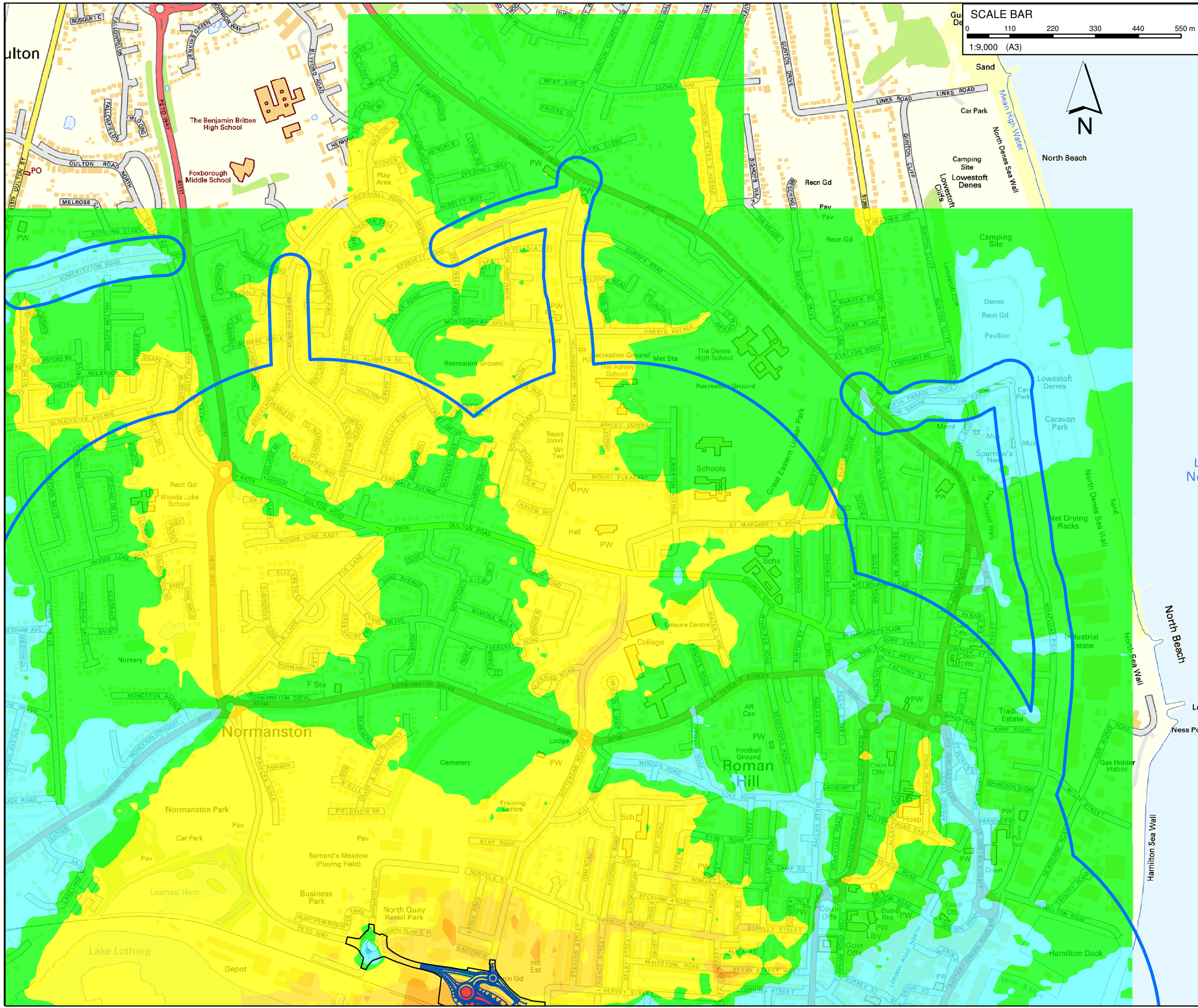
PROJECT TITLE
 Lake Lothing
THIRD CROSSING

DRAWING TITLE
 Long Term Noise Change Contours
 2022 DM vs 2037 DS
 Regulation 5(2)(a)
 Figure 13.4 (Sheet 4 - 4)

DRAWING STATUS
 For DCO Submission

DRAWN	CHECKED	APPROVED	AUTHORISED	SUITABILITY
IW	WN	HR	JB	S4
SCALE @ A3 SIZE		DATE	REVISION	
1:9,000		11/05/2018	P00	

DRAWING NUMBER				
Project	Originator	Volume		
1069948-WSP-ENV-LL-SK-LA-0004				
Location	Type	Role	Number	



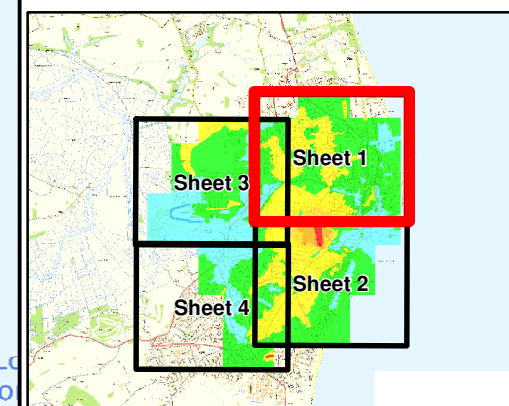
KEY

- The Scheme (illustrative)
- Order Limits
- Noise Study Area

Noise Level Change

Lnight, dB

- Major -10.0
- Moderate -5.0 - -9.9
- Minor -3.0 - -4.9
- Negligible -0.1 - -2.9
- No change
- Negligible +0.1 - 2.9
- Minor +3.0 - 4.9
- Moderate +5.0 - 9.9
- Major +10.0



Mapping reproduced by permission of Ordnance Survey on behalf of HMSO.
 © Crown copyright and database rights 2017. All rights reserved.
 Ordnance Survey licence number 100023395
 Contains OS data © Crown copyright and database rights 2017.

REVISION	DRAWN	CHECKED	APPROVED	DATE

Suffolk County Council

PROJECT TITLE
 Lake Lothing
THIRD CROSSING

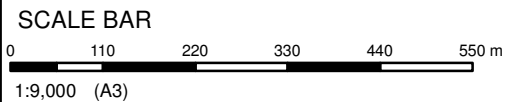
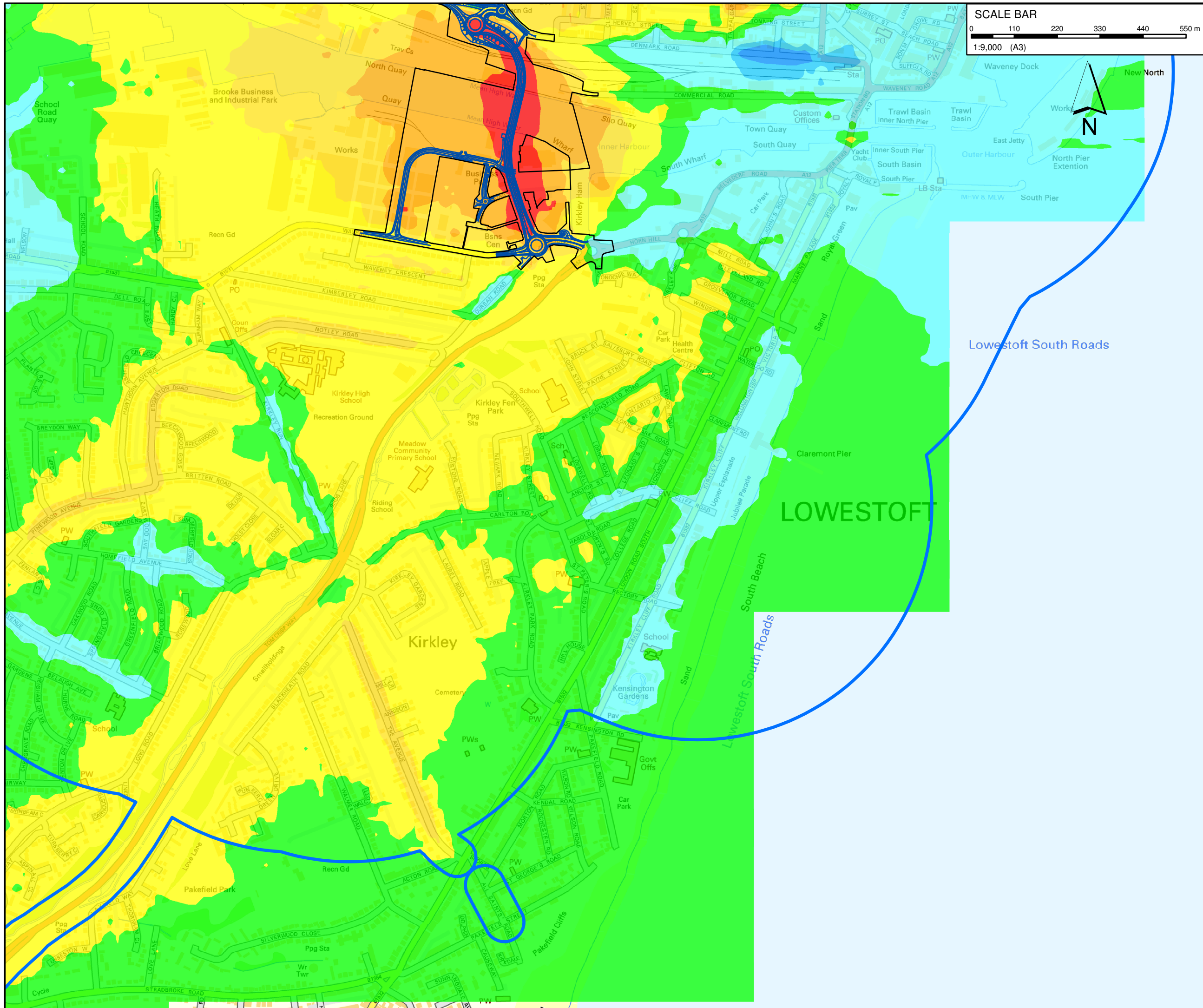
DRAWING TITLE
 Night Time Noise Change Contours
 2022 DM vs 2037 DS
 Regulation 5(2)(a)
 Figure 13.5 (Sheet 1 - 4)

DRAWING STATUS
 For DCO Submission

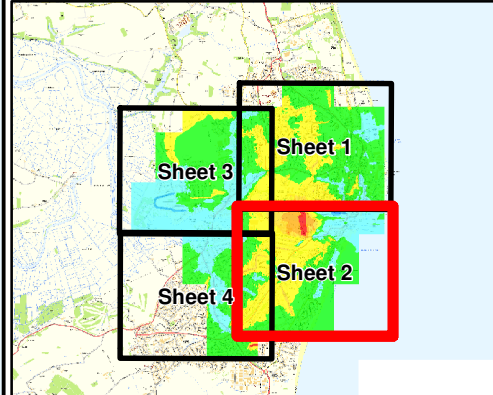
DRAWN	CHECKED	APPROVED	AUTHORISED	SUITABILITY
IW	WN	HR	JB	S4

SCALE @ A3 SIZE	DATE	REVISION
1:9,000	18/06/2018	P00

DRAWING NUMBER		Project	Originator	Volume
1069948-WSP-ENV-LL-SK-LA-0005				
Location	Type	Role	Number	



- KEY**
- The Scheme (illustrative)
 - Order Limits
 - Noise Study Area
- Noise Level Change**
- Night, dB**
- Major -10.0
 - Moderate -5.0 - -9.9
 - Minor -3.0 - -4.9
 - Negligible -0.1 - -2.9
 - No change
 - Negligible +0.1 - 2.9
 - Minor +3.0 - 4.9
 - Major +5.0 - 9.9



Mapping reproduced by permission of Ordnance Survey on behalf of HMSO.
 © Crown copyright and database rights 2017. All rights reserved.
 Ordnance Survey licence number 100023395
 Contains OS data © Crown copyright and database rights 2017.

REVISION	DRAWN	CHECKED	APPROVED	DATE
DESCRIPTION				



PROJECT TITLE
 Lake Lothing
THIRD CROSSING

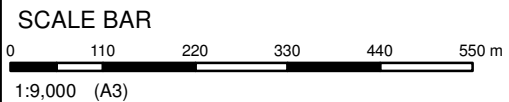
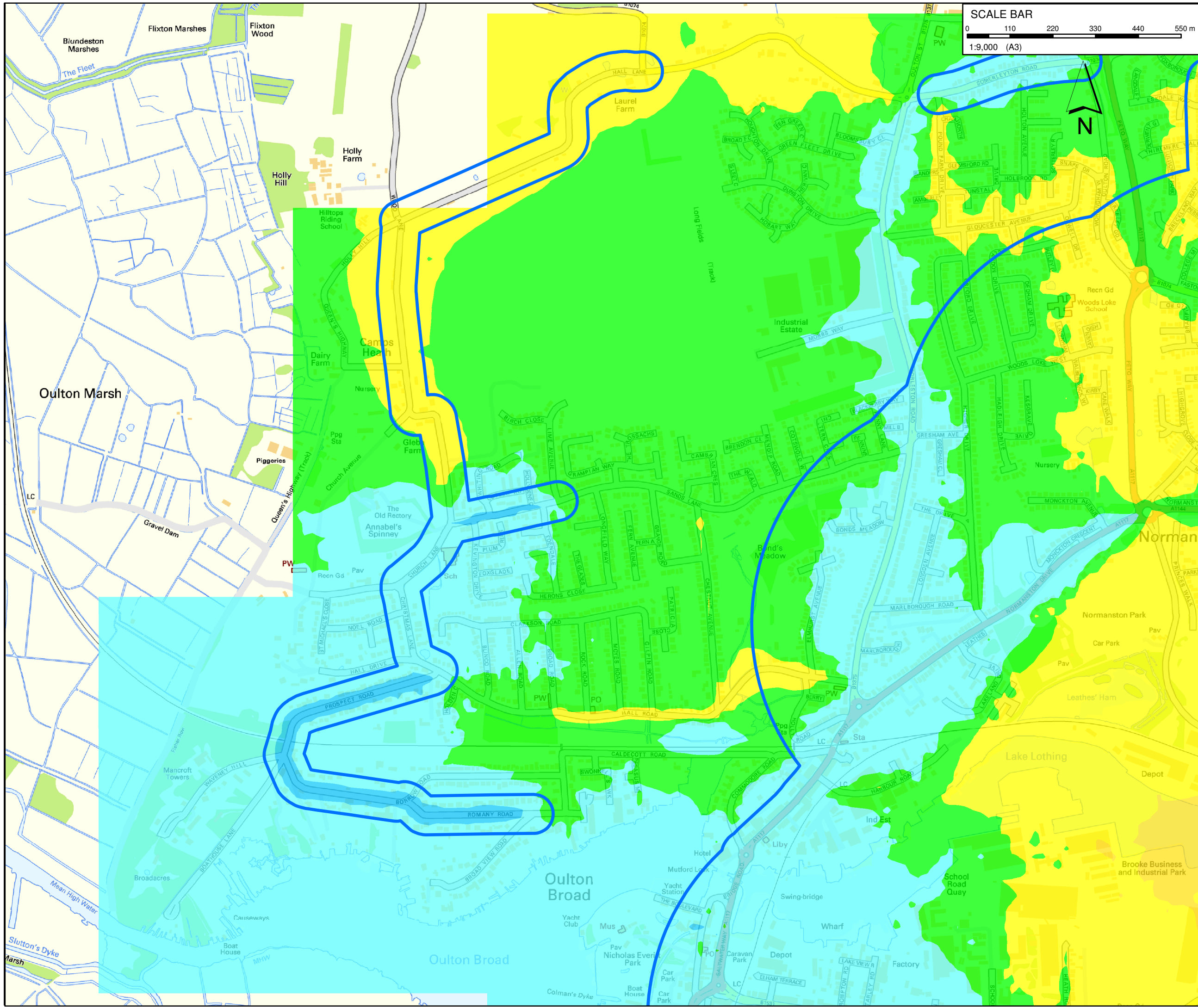
DRAWING TITLE
 Night Time Noise Change Contours
 2022 DM vs 2037 DS
 Regulation 5(2)(a)
 Figure 13.5 (Sheet 2 - 4)

DRAWING STATUS
 For DCO Submission

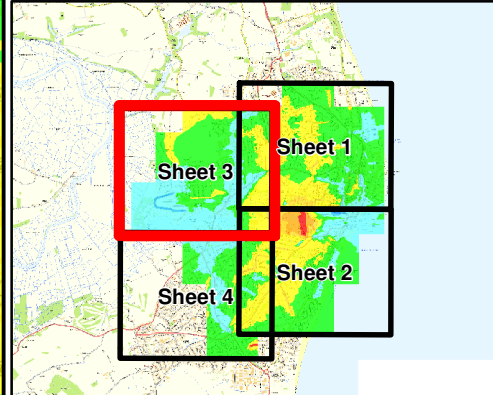
DRAWN	CHECKED	APPROVED	AUTHORISED	SUITABILITY
IW	WN	HR	JB	S4

SCALE @ A3 SIZE	DATE	REVISION
1:9,000	18/06/2018	P00

DRAWING NUMBER				
Project	Originator	Volume	Location	Number
1069948-WSP-ENV-LL-SK-LA-0005				



- KEY**
- The Scheme (illustrative)
 - Order Limits
 - Noise Study Area
- Noise Level Change**
- Night, dB**
- Major -10.0
 - Moderate -5.0 - -9.9
 - Minor -3.0 - -4.9
 - Negligible -0.1 - -2.9
 - No change
 - Negligible +0.1 - 2.9
 - Minor +3.0 - 4.9
 - Moderate +5.0 - 9.9
 - Major +10.0



Mapping reproduced by permission of Ordnance Survey on behalf of HMSO.
 © Crown copyright and database rights 2017. All rights reserved.
 Ordnance Survey licence number 100023395
 Contains OS data © Crown copyright and database rights 2017.

REVISION	DRAWN	CHECKED	APPROVED	DATE



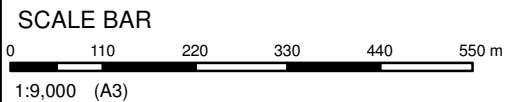
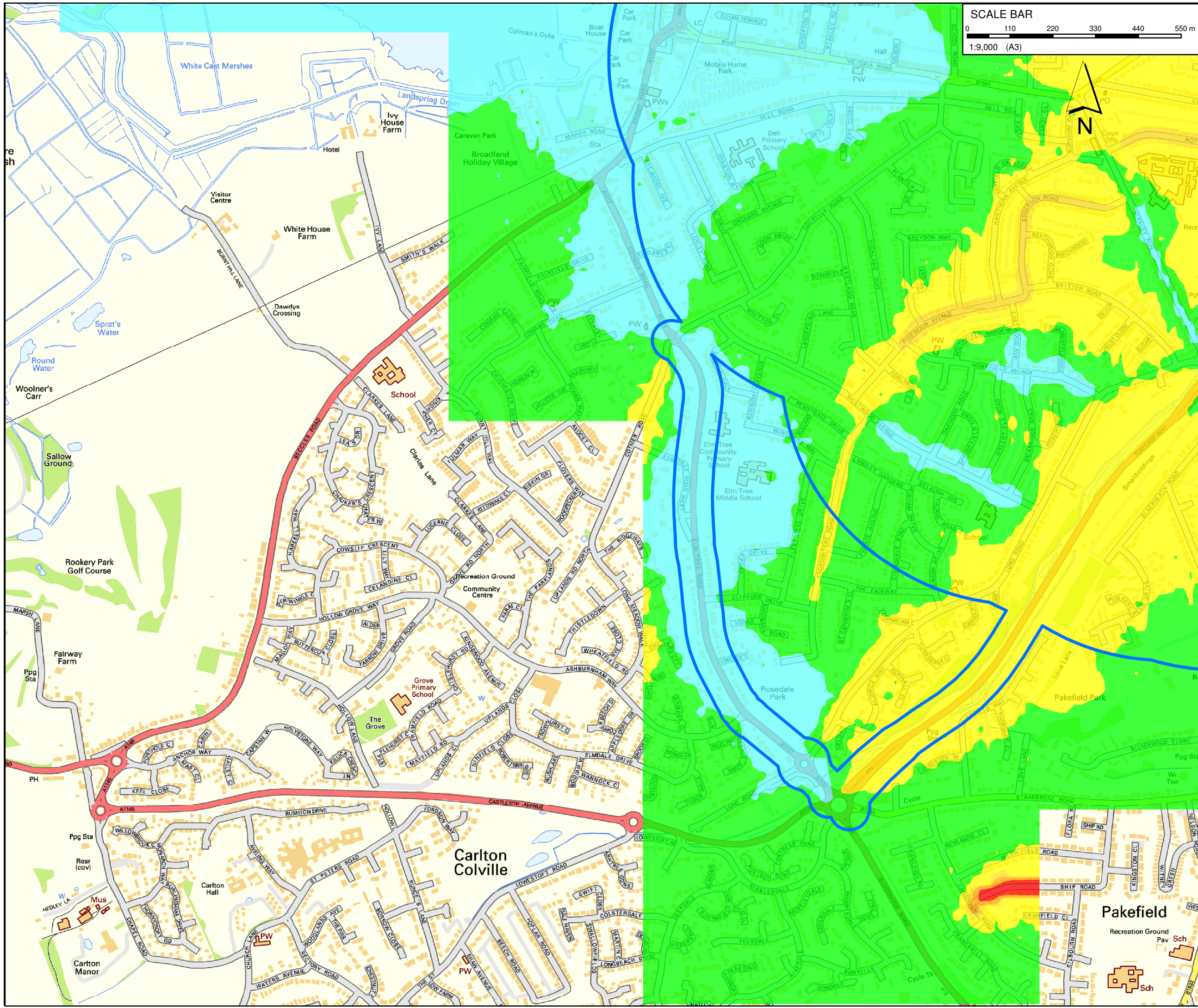
PROJECT TITLE
 Lake Lothing
THIRD CROSSING

DRAWING TITLE
 Night Time Noise Change Contours
 2022 DM vs 2037 DS
 Regulation 5(2)(a)
 Figure 13.5 (Sheet 3 - 4)

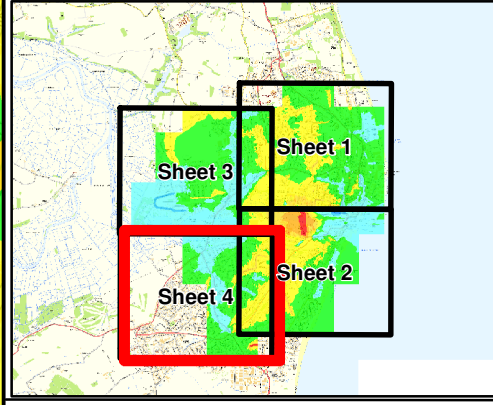
DRAWING STATUS
 For DCO Submission

DRAWN	CHECKED	APPROVED	AUTHORISED	SUITABILITY
IW	WN	HR	JB	S4
SCALE @ A3 SIZE		DATE	REVISION	
1:9,000		18/06/2018	P00	

DRAWING NUMBER				
Project	Originator	Volume		Number
1069948-WSP-ENV-LL-SK-LA-0005				
Location	Type	Role	Number	



- KEY**
- The Scheme (illustrative)
 - Order Limits
 - Noise Study Area
- Noise Level Change**
- Night, dB**
- Major -10.0
 - Moderate -5.0 - -9.9
 - Minor -3.0 - -4.9
 - Negligible -0.1 - -2.9
 - No change
 - Negligible +0.1 - 2.9
 - Minor +3.0 - 4.9
 - Moderate +5.0 - 9.9
 - Major +10.0



Mapping reproduced by permission of Ordnance Survey on behalf of HMSO.
 © Crown copyright and database rights 2017. All rights reserved.
 Ordnance Survey licence number 100023395
 Contains OS data © Crown copyright and database rights 2017.

REVISION	DRAWN	CHECKED	APPROVED	DATE

Suffolk County Council

PROJECT TITLE
 Lake Lothing THIRD CROSSING

DRAWING TITLE
 Night Time Noise Change Contours
 2022 DM vs 2037 DS
 Regulation 5(2)(a)
 Figure 13.5 (Sheet 4 - 4)

DRAWING STATUS
 For DCO Submission

DRAWN	CHECKED	APPROVED	AUTHORISED	SUITABILITY
IW	WN	HR	JB	S4
SCALE @ A3 SIZE		DATE	REVISION	
1:9,000		18/06/2018	P00	

DRAWING NUMBER				
Project	Originator	Volume		
1069948-WSP-ENV-LL-SK-LA-0005				
Location	Type	Role	Number	